


STATE OF TEXAS
COUNTY OF BRAZOS

Before me, the undersigned authority, on this day personally appeared John E. Mobley, known to me to be the person whose name is subscribed to the foregoing instrument, and acknowledged to me that he executed the same for the purpose and consideration therein stated.

Given under my hand and seal on this 17th day of December, 1971.



OWNER'S ACKNOWLEDGMENT AND DEDICATIONS:

STATE OF TEXAS
COUNTY OF TEXAS


I, JOHN E. MOBLEY, owner and developer of the land shown on this plat, and whose name is subscribed hereto, hereby dedicate to the use of the public forever all streets, alleys, parks, water courses, drains, easements and public places thereon shown for the purpose and consideration therein expressed.

John E. Mobley
John E. Mobley
Box 308
Bryan, Texas

The owner of the land shown on this plat and whose name is subscribed hereto, and in person or through a duly authorized agent, hereby declare Lots 4, 5, 6, 7, Block 1 and Lots 4, 1 and the adjoining 20 feet of Lot 2, Block 2 and Hawthorne St Street, THOMPSON (DURWOOD) SUBDIVISION, according to the plat recorded in Volume 137, Page 224 of the deed records of Brazos County, Texas to be vacated and to establish the area vacated as Lot 4, Block 1 and Lot 1, Block 2, DURWOOD THOMPSON SUBDIVISION, Bryan, Brazos County, Texas.

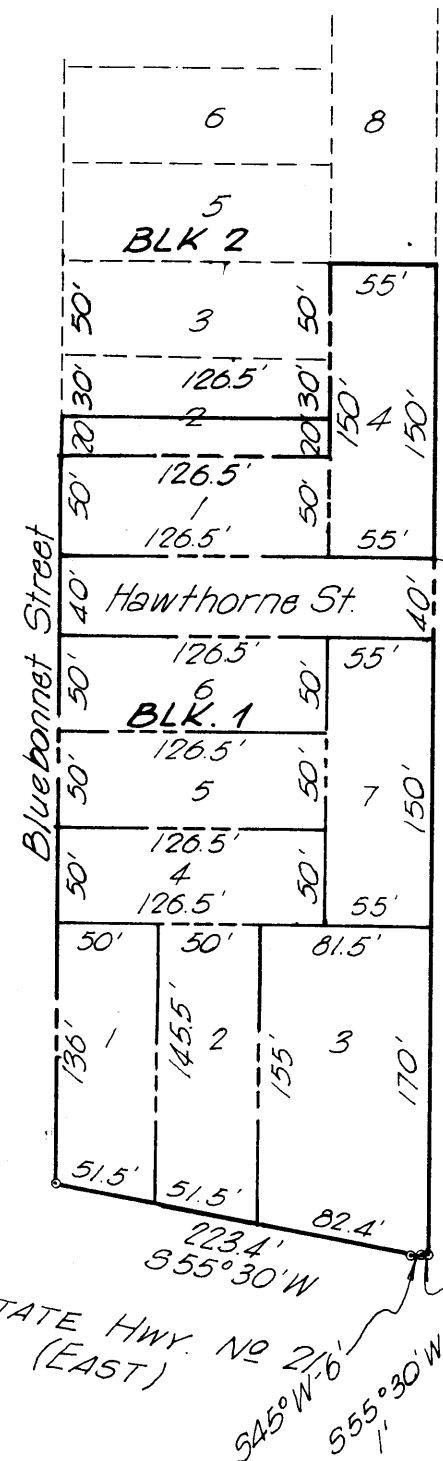
STATE OF TEXAS
COUNTY OF BRAZOS

I, B. J. KLING, Registered Public Surveyor, No. 680, in the State of Texas, hereby certify that this plat is true and correct and was prepared from the records in Volume 137, Page 441 of the Deed Records of Brazos County, Texas under my supervision.

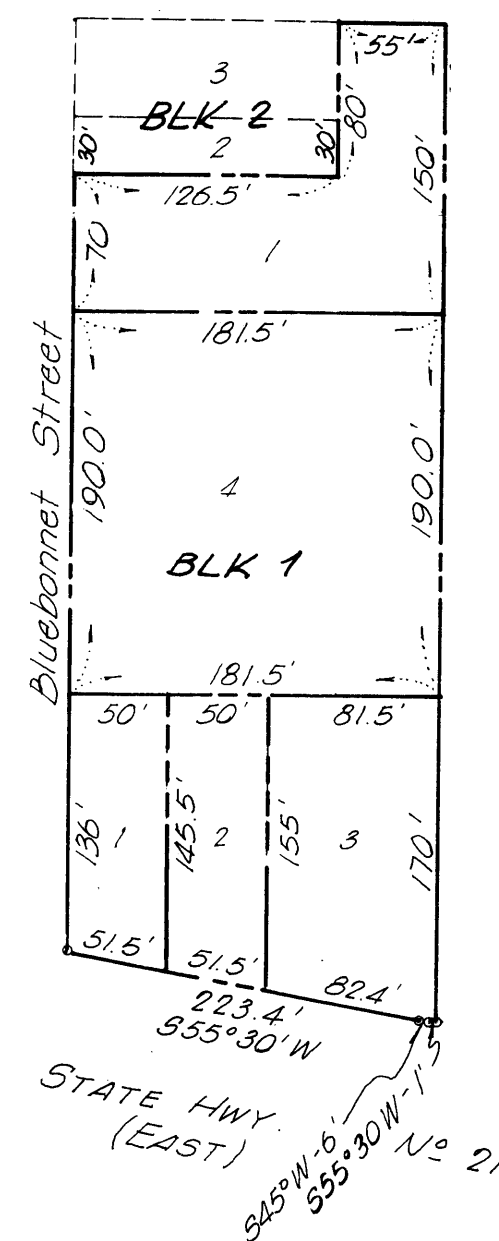
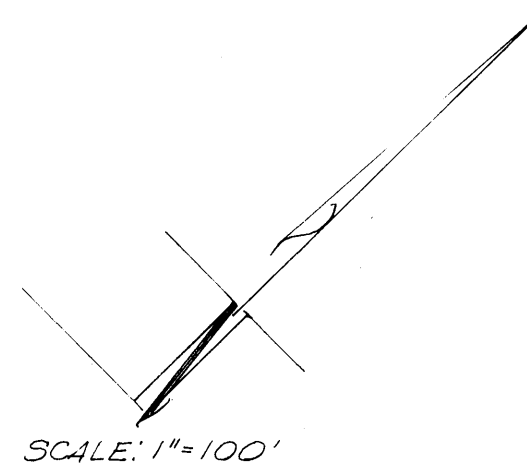


STATE OF TEXAS
COUNTY OF BRAZOS

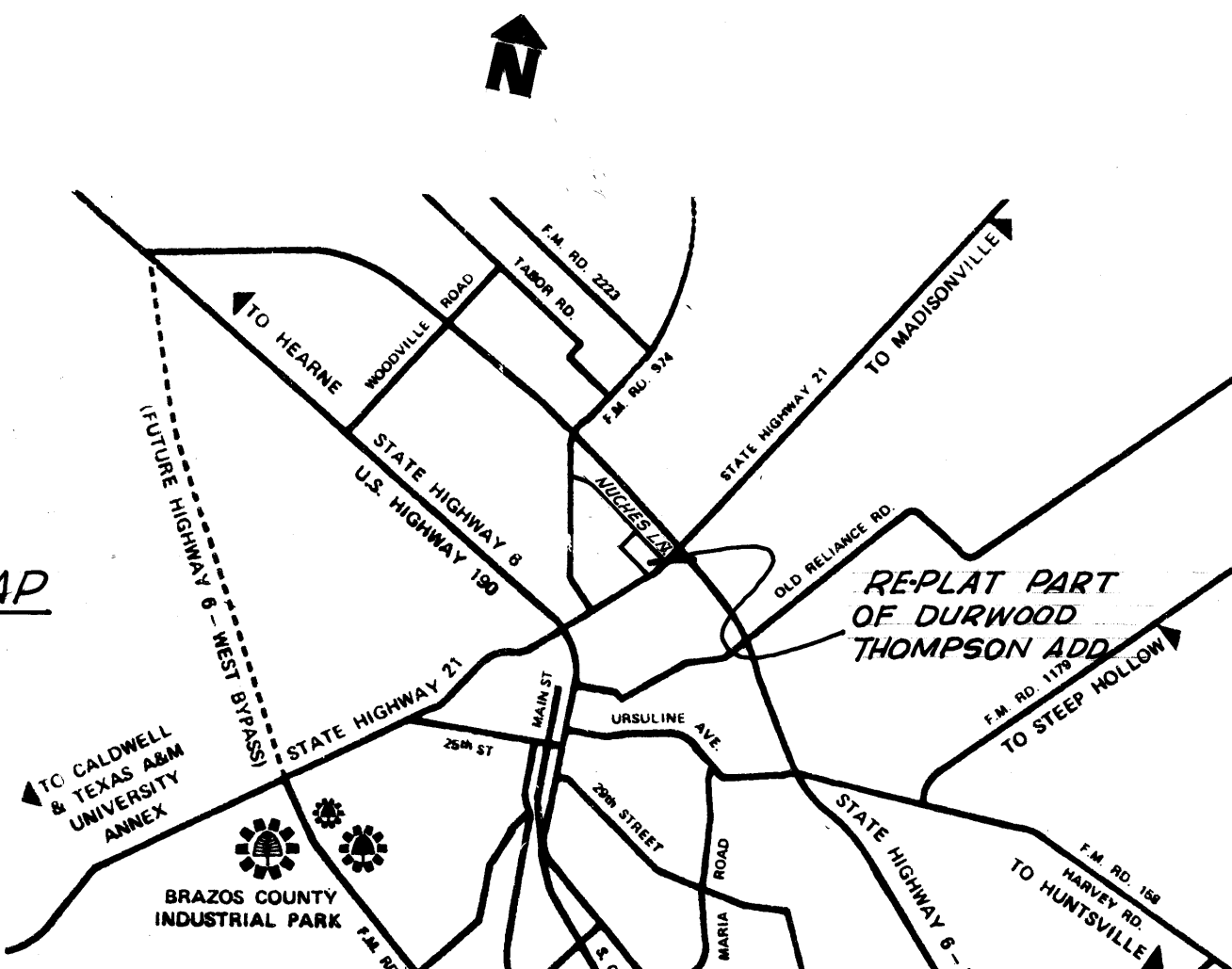
I, B. J. KLING, Registered Professional Engineer, No. 24705, in the State of Texas, hereby certify that proper engineering consideration has been given to this plat.



VACATING PLAT



RESUBDIVISION PLAT



LOCATION MAP

APPROVAL OF THE PLANNING COMMISSION:

I, CLARK C. MUROE, Chairman of the City Planning Commission of the City of Bryan, State of Texas, hereby certify that the attached plat was duly filed for approval with the City Planning Commission of the City of Bryan on the 12 day of Dec, 1971, and same was duly approved on the 16 day of Dec, 1971, by the said Commission.

Clark C. Muroe
Chairman, City Planning
Commission, Bryan, Texas.

certification by the director of public works;

CERTIFICATION BY THE DIRECTOR OF PUBLIC WORKS:

I, the undersigned, Director of Public Works of the City of Bryan hereby certify that this subdivision plat conforms to all requirements of the subdivision regulations of the City of Bryan.

Jack L. Quish
Director of Public Works
Bryan, Texas

CERTIFICATION BY THE COUNTY CLERK:

STATE OF TEXAS

COUNTY OF BRAZOS

I, Frank Benick, County Clerk in and for said County, do hereby certify that this plat together with its certificates of authentication was filed for record in my office the 16 day of December, 1971, in the Deed Records of Brazos County in Volume 302, Page 35.

Frank Benick
County Clerk, Brazos County,
Texas

I, Joe E. Evans, hereby certify that a true and correct copy of ordinance No. 64, an ordinance abandoning, closing and vacating Hawthorne Street is on file in the office of the City Secretary, City Hall, Bryan, Texas.

Joe E. Evans
City Secretary
City of Bryan, Texas

VACATING & RESUBDIVISION PLAT
OF
PART OF DURWOOD THOMPSON SUB'D
BEING A RESUBDIVISION OF LOTS 1-7, BLOCK 1 & LOTS 1, 4 & PART OF 2, BLOCK 2, DURWOOD THOMPSON SUBDIVISION
ALSO THE CLOSING OF A 40 FT WIDE DEDICATED STREET
RIGHT OF WAY KNOWN AS HAWTHORNE STREET
1.8 ACRES

Prepared By
Spencer J. Buchanan and Associates, Inc.
Bryan, Texas

own base
LSD 51661